

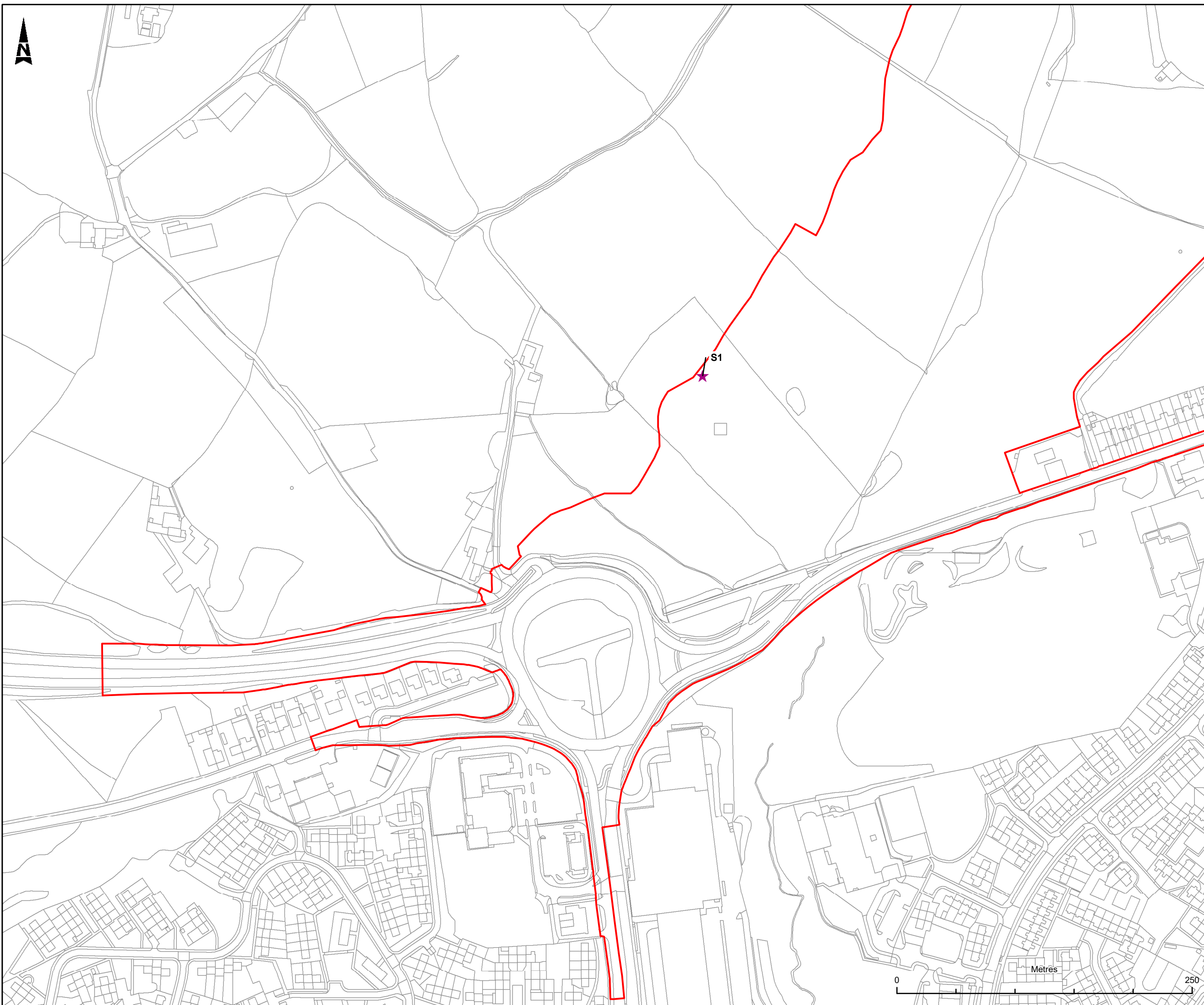
**A57 Link Roads  
TR010034**

**6.4 Environmental Statement**

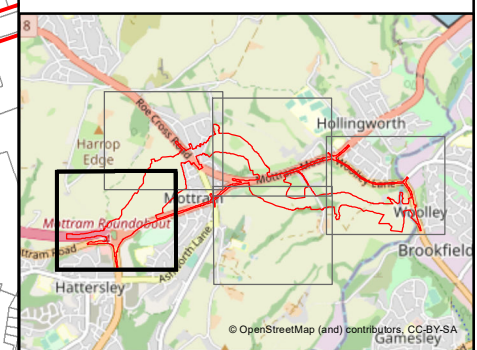
**Figure 8.8 - Bat Structure and Tree Location Plan**

APFP Regulation 5(2)(a)

Planning Act 2008 Infrastructure Planning (Applications: Prescribed  
Forms and Procedure) Regulations 2009



- LEGEND**
- DEVELOPMENT CONSENT ORDER (DCO) BOUNDARY
  - ★ STRUCTURE
- TREE LOCATIONS**
- HIGH ROOSTING
  - MODERATE ROOSTING
  - LOW ROOSTING



This map is reproduced from Ordnance Survey material with the permission of Ordnance Survey on behalf of the controller of Her Majesty's Stationery Office. © Crown Copyright. Unauthorised reproduction infringes Crown copyright and may lead to prosecution or civil proceedings.  
 CLIENT NAME: Highways England LICENCE NUMBER: 100030649

Description			
Status	Revision	Issue Date	
Description			
Status	Revision	Issue Date	
Description			
Status	Revision	Issue Date	
Description DCO SUBMISSION			
Status	A4	Revision P01	Issue Date 11/06/21
Drawn	Checked	Reviewed	Authorised
LA	NC	LY	MR
Drawing Suitability			Status
DCO SUBMISSION			A4

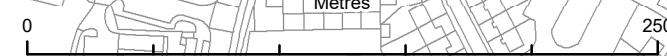
Scheme Name  
**A57 LINK ROADS**

Drawing Title  
**FIGURE 8.8  
BAT STRUCTURE AND TREE LOCATION  
SHEET 1 OF 5**

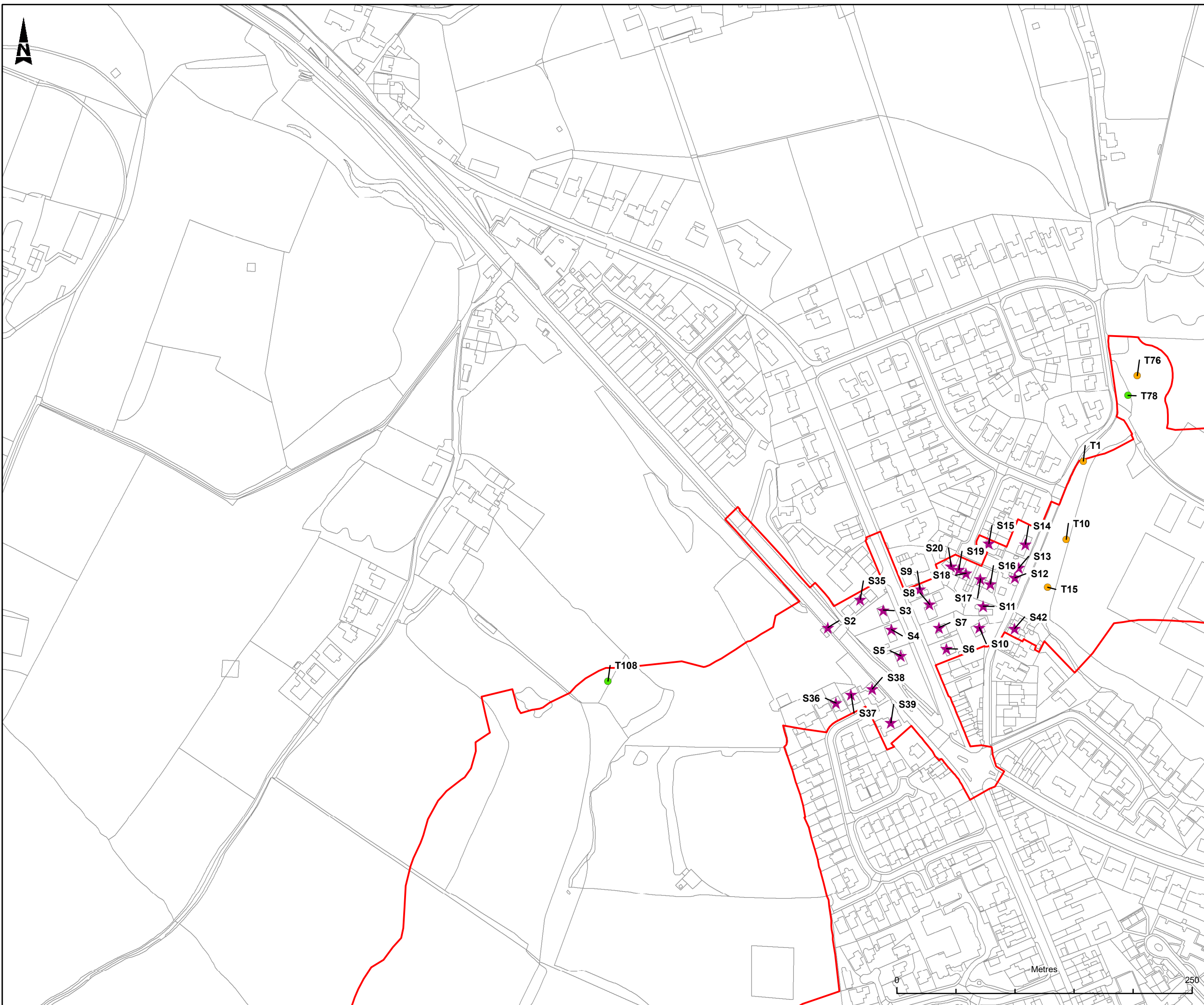
PINS Ref. No.  
**TR010034/APP/6.4**

Drawing Number	Originator	Volume
HE551473	BBA	EGN
A57_AL_SCHEME	DR	LE
Location	Type	Role Number
		060437

Scale	Original Size	Rev
1:3,000	A3	P01





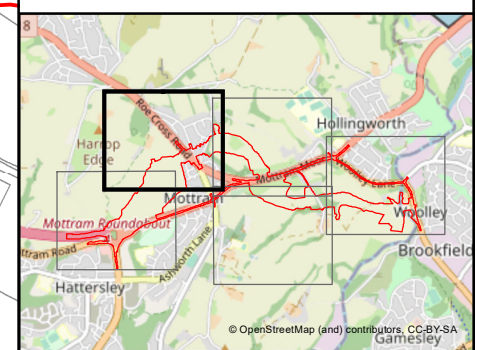


**LEGEND**

- DEVELOPMENT CONSENT ORDER (DCO) BOUNDARY
- ★ STRUCTURE

**TREE LOCATIONS**

- HIGH ROOSTING
- MODERATE ROOSTING
- LOW ROOSTING



This map is reproduced from Ordnance Survey material with the permission of Ordnance Survey on behalf of the controller of Her Majesty's Stationery Office. © Crown Copyright. Unauthorised reproduction infringes Crown copyright and may lead to prosecution or civil proceedings.  
 CLIENT NAME: Highways England LICENCE NUMBER: 100030649

Description			
Status	Revision	Issue Date	
Description			
Status	Revision	Issue Date	
Description			
Status	Revision	Issue Date	
Description DCO SUBMISSION			
Status	A4	Revision	P01
Issue Date	11/06/21		
Drawn	LA	Checked	NC
Reviewed	LY	Authorised	MR
Drawing Suitability	DCO SUBMISSION		Status
			A4

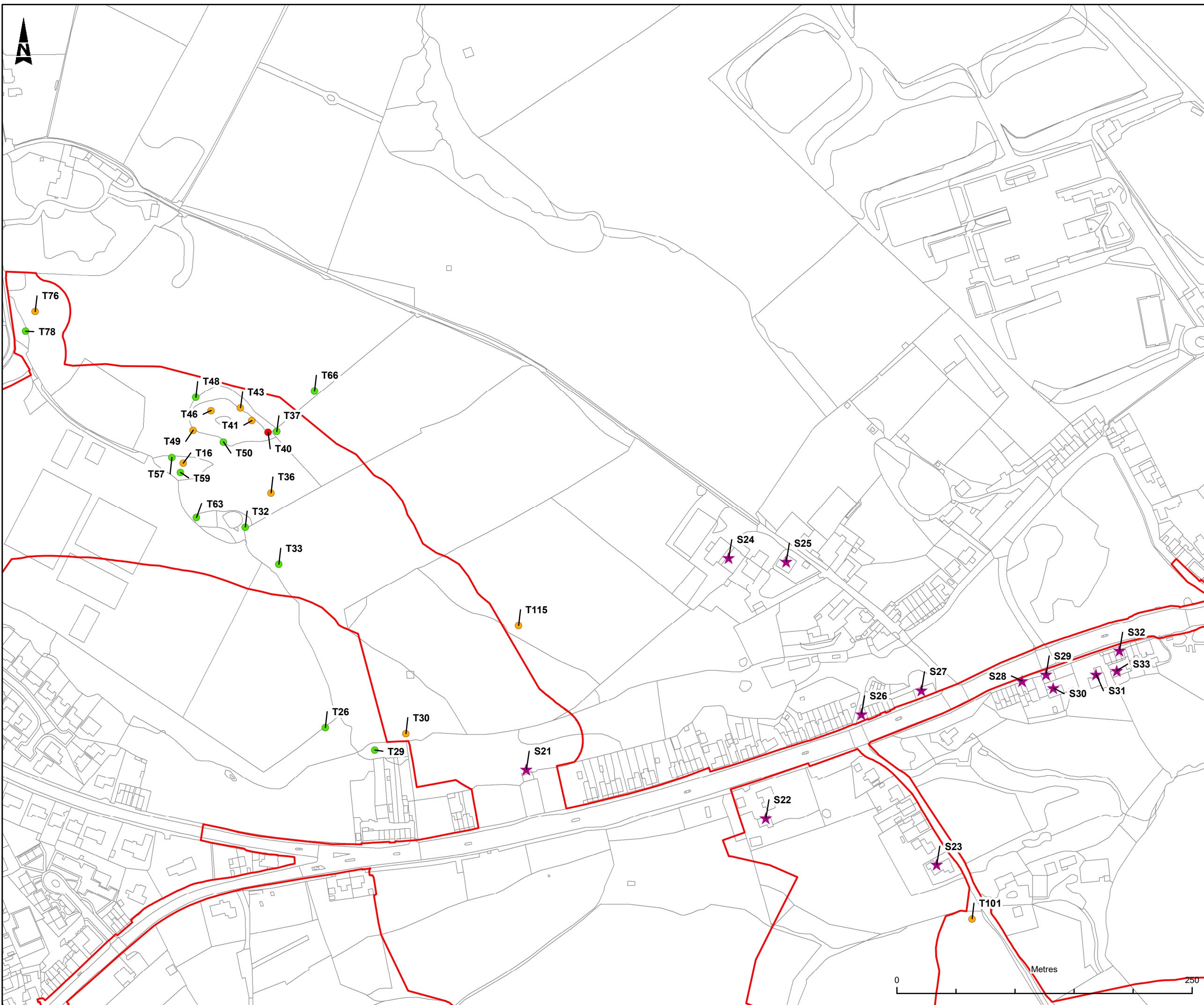
**highways england**

Scheme Name  
A57 LINK ROADS

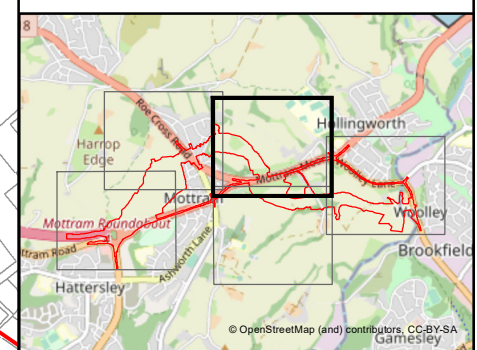
Drawing Title  
**FIGURE 8.8  
BAT STRUCTURE AND TREE LOCATION  
SHEET 2 OF 5**

PINS Ref. No.  
TR010034/APP/6.4

Drawing Number	Scheme	Originator	Volume
HE551473	- BBA -	EGN -	
A57_AL_SCHEME	- DR -	LE -	060437
Location	Type	Role	Number
Scale	1:3,000	Original Size	A3
Rev.			P01



- LEGEND**
- DEVELOPMENT CONSENT ORDER (DCO) BOUNDARY
  - ★ STRUCTURE
- TREE LOCATIONS**
- HIGH ROOSTING
  - MODERATE ROOSTING
  - LOW ROOSTING



This map is reproduced from Ordnance Survey material with the permission of Ordnance Survey on behalf of the controller of Her Majesty's Stationery Office. © Crown Copyright. Unauthorised reproduction infringes Crown copyright and may lead to prosecution or civil proceedings.  
 CLIENT NAME: Highways England LICENCE NUMBER: 100030649

Description			
Status	Revision	Issue Date	
Description			
Status	Revision	Issue Date	
Description			
Status	Revision	Issue Date	
Description DCO SUBMISSION			
Status	A4	Revision	P01
		Issue Date	11/06/21
Drawn	LA	Checked	NC
Reviewed	LY	Authorised	MR
Drawing Suitability			Status
DCO SUBMISSION			A4

**highways  
england**

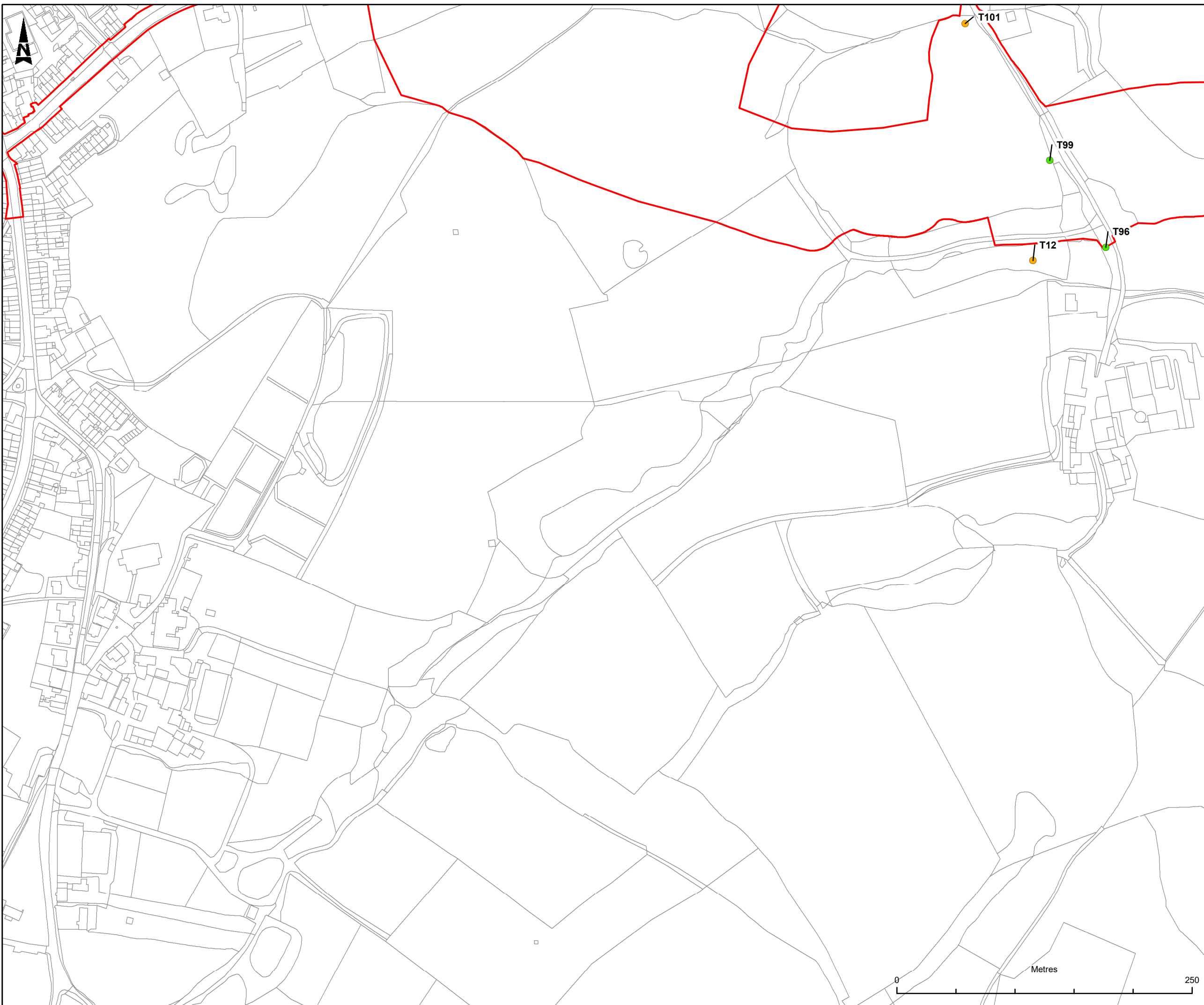
Scheme Name  
A57 LINK ROADS

Drawing Title  
FIGURE 8.8  
BAT STRUCTURE AND TREE LOCATION  
SHEET 3 OF 5

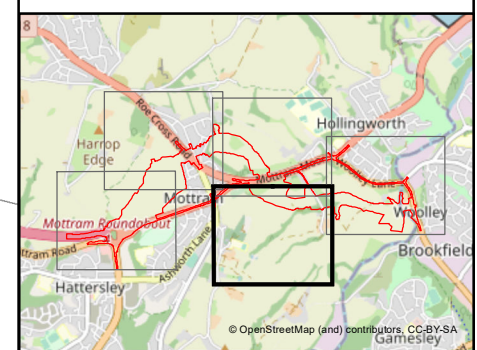
PINS Ref. No.  
TR010034/APP/6.4

Drawing Number	Originator	Volume	
HE551473	BBA	EGN	
A57_AL_SCHEME	DR	LE	
Location	Type	Role	
		Number	
Scale	1:3,000	Original Size	A3
Rev	P01		





- LEGEND**
- DEVELOPMENT CONSENT ORDER (DCO) BOUNDARY
  - ★ STRUCTURE
- TREE LOCATIONS**
- HIGH ROOSTING
  - MODERATE ROOSTING
  - LOW ROOSTING



This map is reproduced from Ordnance Survey material with the permission of Ordnance Survey on behalf of the controller of Her Majesty's Stationery Office. © Crown Copyright. Unauthorised reproduction infringes Crown copyright and may lead to prosecution or civil proceedings.  
 CLIENT NAME: Highways England LICENCE NUMBER: 100030649

Description			
Status	Revision	Issue Date	
Description			
Status	Revision	Issue Date	
Description			
Status	Revision	Issue Date	
Description DCO SUBMISSION			
Status	A4	Revision P01	Issue Date 11/06/21
Drawn	Checked	Reviewed	Authorised
LA	NC	LY	MR
Drawing Suitability			Status
DCO SUBMISSION			A4

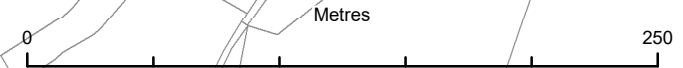


Scheme Name  
A57 LINK ROADS

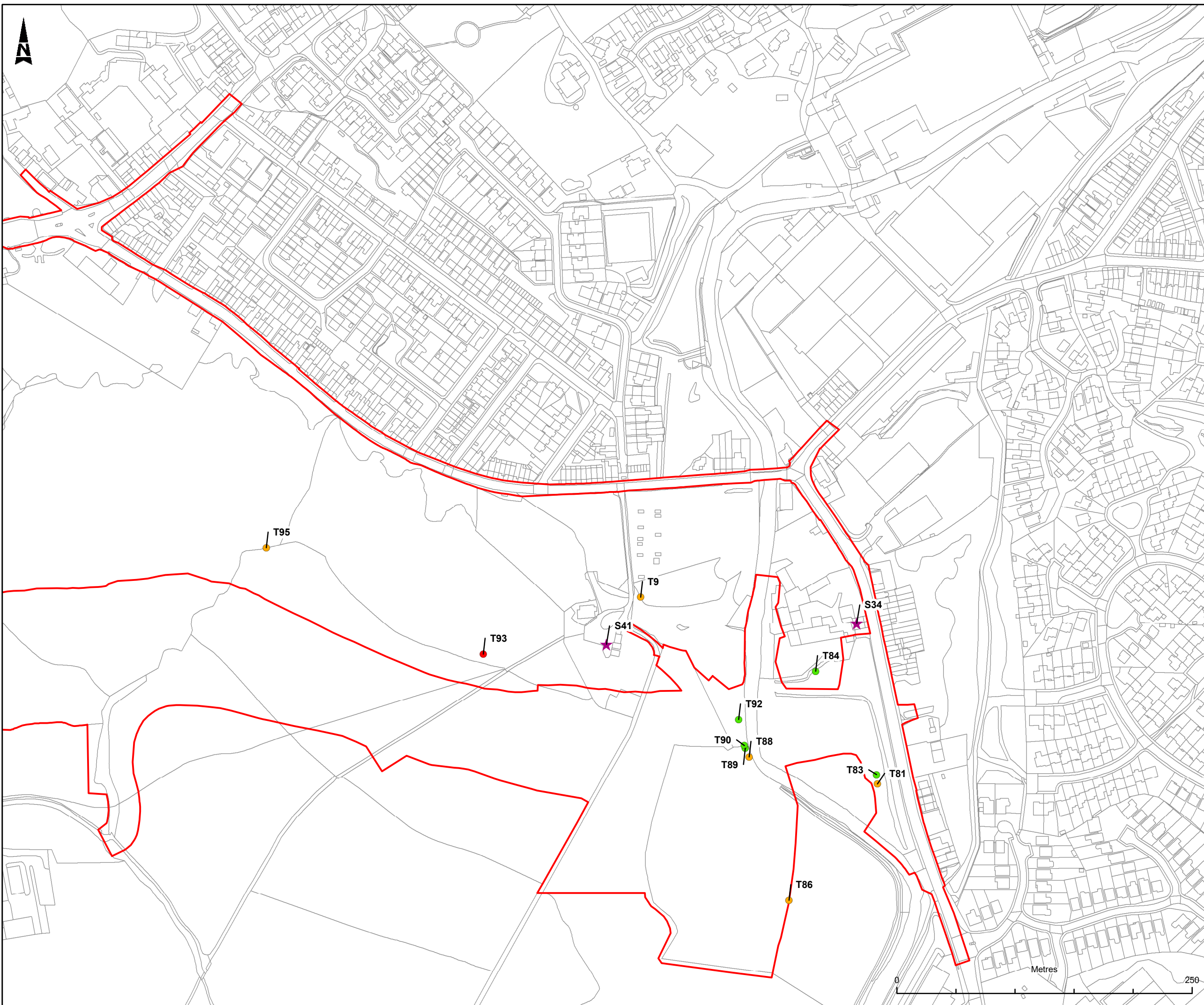
Drawing Title  
**FIGURE 8.8  
BAT STRUCTURE AND TREE LOCATION  
SHEET 4 OF 5**

PINS Ref. No.  
TR010034/APP/6.4

Drawing Number	Originator	Volume
HE551473 - BBA - EGN -		
A57_AL_SCHEME - DR - LE -		060437
Location	Type	Role Number
Scale	Original Size	Rev
1:3,000	A3	P01

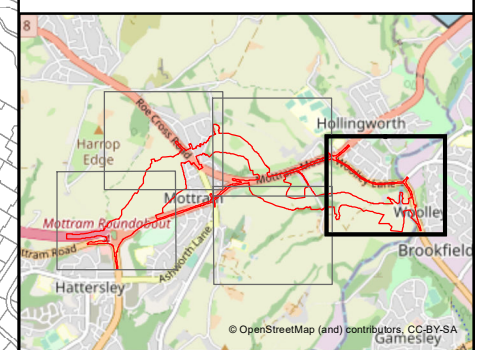






**LEGEND**

- DEVELOPMENT CONSENT ORDER (DCO) BOUNDARY
- ★ STRUCTURE
- TREE LOCATIONS**
- HIGH ROOSTING
- MODERATE ROOSTING
- LOW ROOSTING



This map is reproduced from Ordnance Survey material with the permission of Ordnance Survey on behalf of the controller of Her Majesty's Stationery Office. © Crown Copyright. Unauthorised reproduction infringes Crown copyright and may lead to prosecution or civil proceedings.  
 CLIENT NAME: Highways England LICENCE NUMBER: 100030649

Description			
Status	Revision	Issue Date	
Description			
Status	Revision	Issue Date	
Description			
Status	Revision	Issue Date	
Description DCO SUBMISSION			
Status	A4	Revision	P01
		Issue Date	11/06/21
Drawn	LA	Checked	NC
Reviewed	LY	Authorised	MR
Drawing Suitability			Status
DCO SUBMISSION			A4



Scheme Name  
A57 LINK ROADS

Drawing Title  
**FIGURE 8.8  
BAT STRUCTURE AND TREE LOCATION  
SHEET 5 OF 5**

PINS Ref. No.  
TR010034/APP/6.4

Drawing Number	Originator	Volume
HE551473	BBA	EGN
A57_AL_SCHEME	DR	LE
Location		060437
Scale	1:3,000	Original Size
	A3	Rev
		P01